SEC.16, TWP.20N., R.6E.

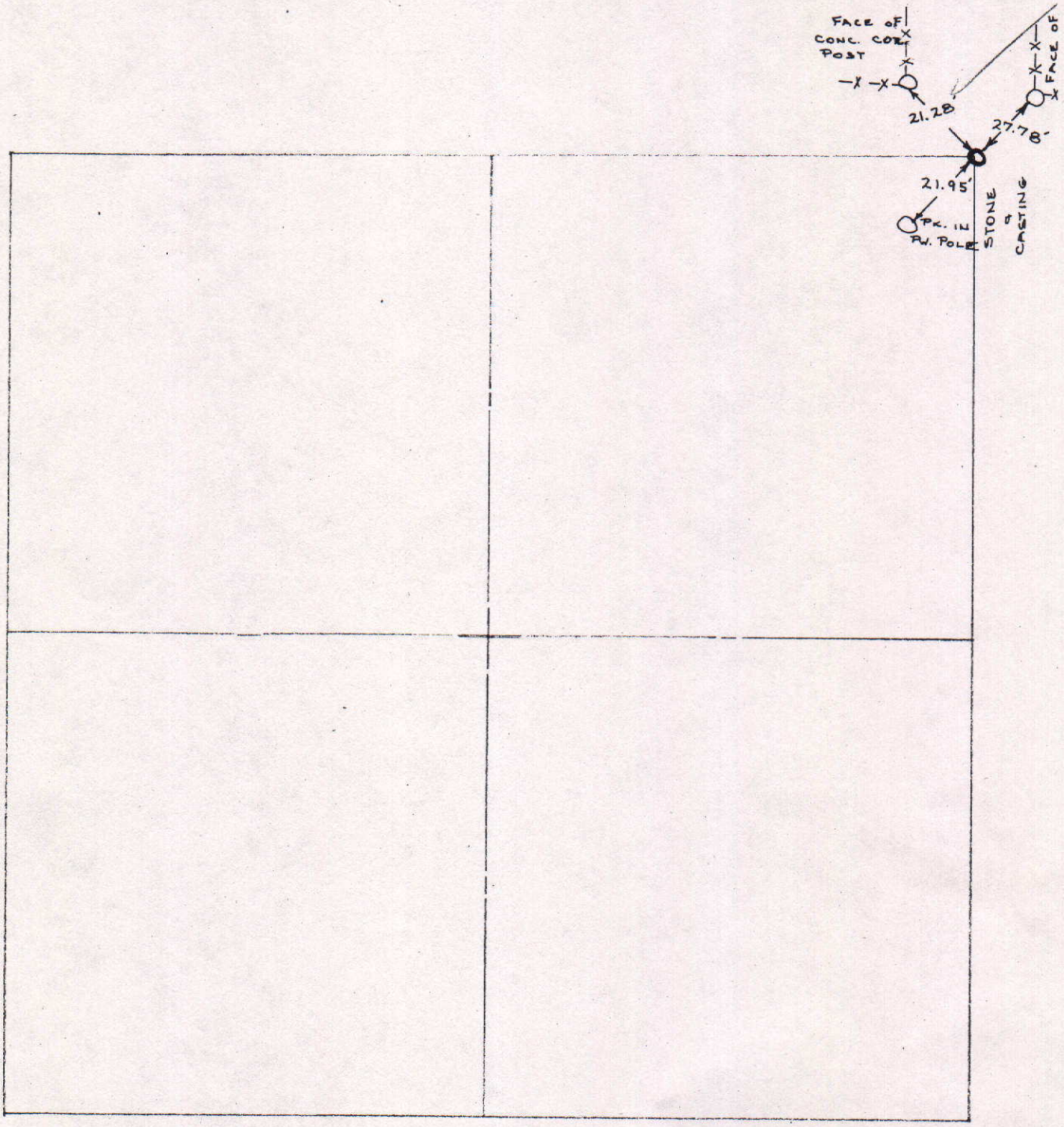

COUNTY SURVEYOR'S - SECTION CORNER TIES

SECTION	TOWNSHIP	RANGE	BOOK	PAGE	ELEVATION	UC ZONE STATE PLANE COORD		LATITUDE	LONGITUDE
16	20	6				X=	Y=		

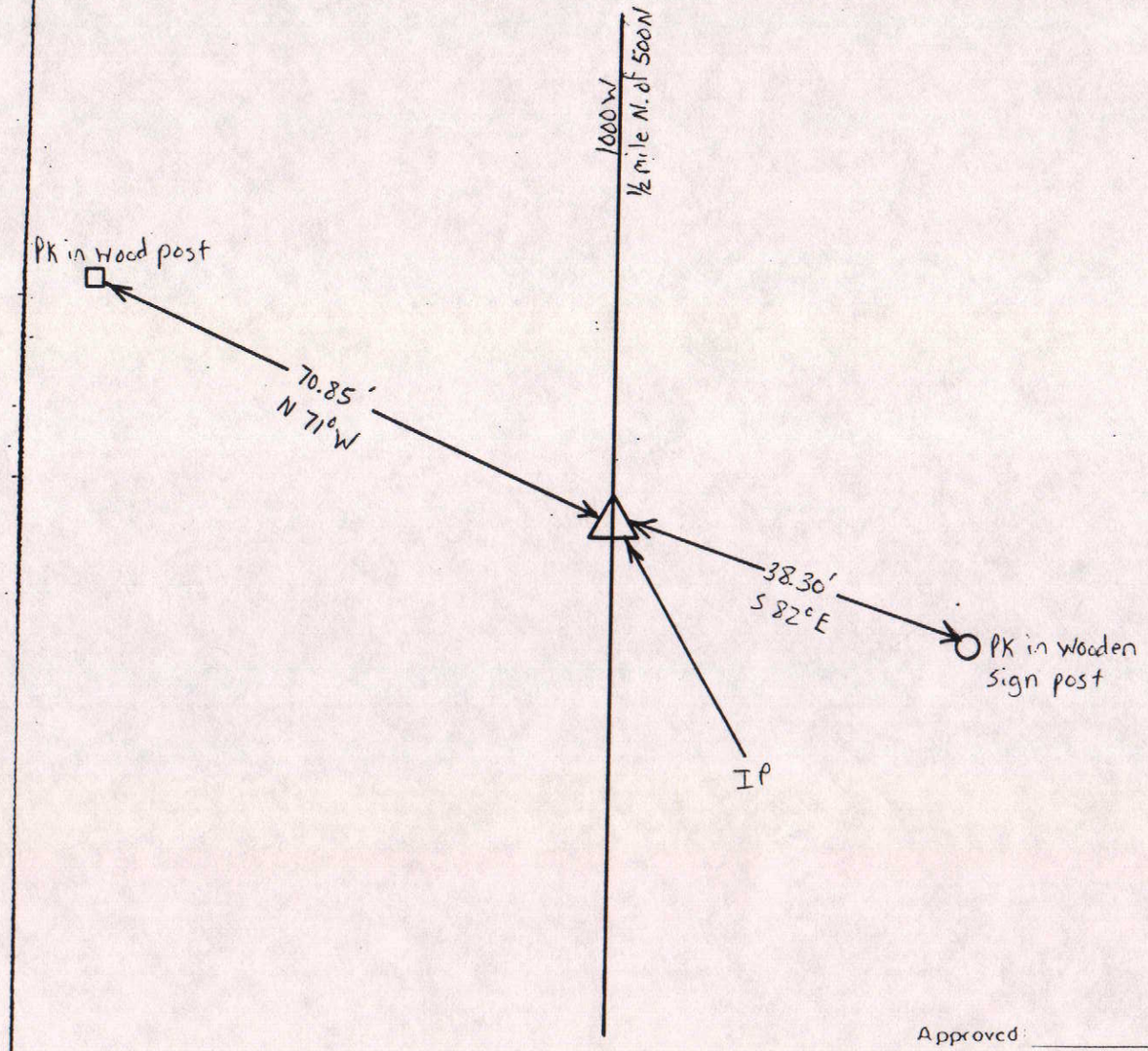

NORTH

SCALE 1" = 40'

SHEET ___ OF ___ SHEETS

Tied by: D.M.'S BAN Date: 8-31-92

Drawn by: BAN Date: 9-25-92

Checked by: _____ Date: _____

DESCRIPTION OF MONUMENT

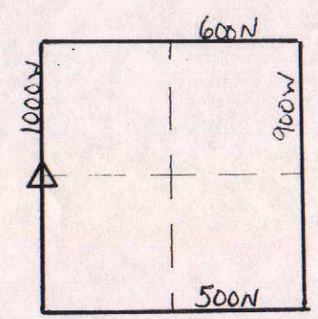

MARKER LOCATION

Approved: _____ Date: _____

COUNTY SURVEYOR

COUNTY SURVEYOR'S - SECTION CORNER TIES

SECTION	TOWNSHIP	RANGE	BOOK	PAGE	ELEVATION	UC ZONE STATE PLANE COORD		LATITUDE	LONGITUDE
16	20N	6E				X=	Y=		

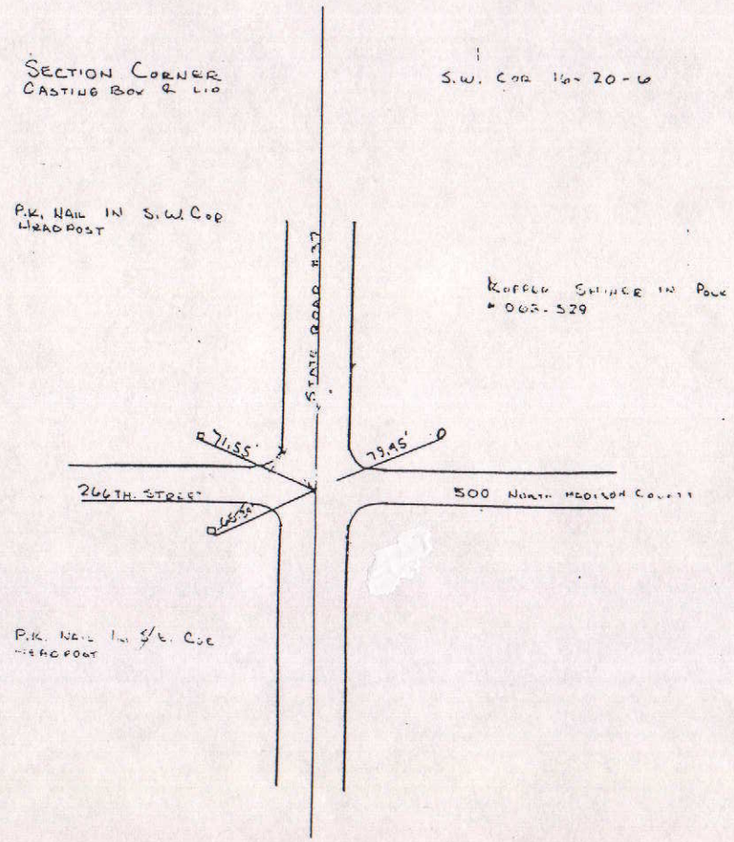

NORTH

SCALE 1" = 40'

SHEET ___ OF ___ SHEETS

Tied by: Brian Kay / Doug Lamey Date: May 1994

Drawn by: DAN Date: 8/24/95

Checked by: _____ Date: _____

DESCRIPTION OF MONUMENT

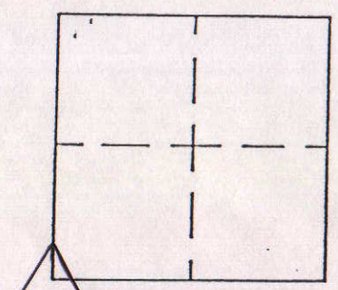

MARKER LOCATION

Approved: _____ Date: _____

COUNTY SURVEYOR

COUNTY SURVEYOR'S - SECTION CORNER TIES

SECTION	TOWNSHIP	RANGE	BOOK	PAGE	ELEVATION	UC ZONE STATE PLANE COORD		LATITUDE	LONGITUDE
16	20N	6E	15	10		X=	Y=		

NORTH

Tied by: LP & BN Date: 2-7-96
Drawn by: LP Date: 6-25-97
Checked by: _____ Date: _____

DESCRIPTION OF MONUMENT

1/2" Iron pipe flush with asphalt

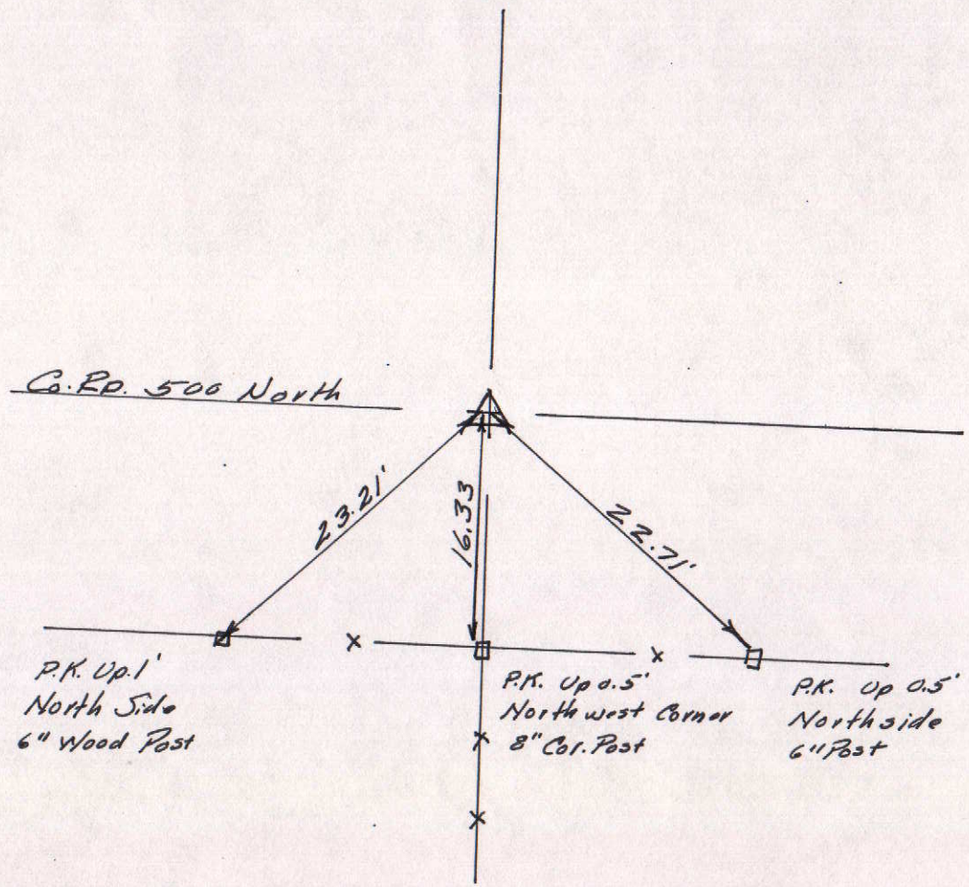

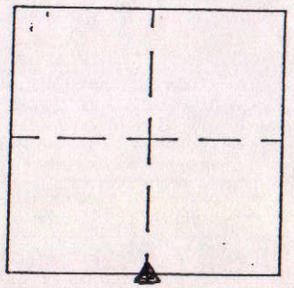

MARKER LOCATION

Approved: _____ Date: _____
COUNTY SURVEYOR