SEC. 4, TWP. 20N, R.6 E.



COUNTY SURVEYOR'S - SECTION CORNER TIES

SECTION	TOWNSHIP	RANGE	BOOK	PAGE	ELEVATION	UC ZONE STATE PLANE COORD		LATITUDE	LONGITUDE
4	20 1 N	6 E	15	37		X=	Y=		

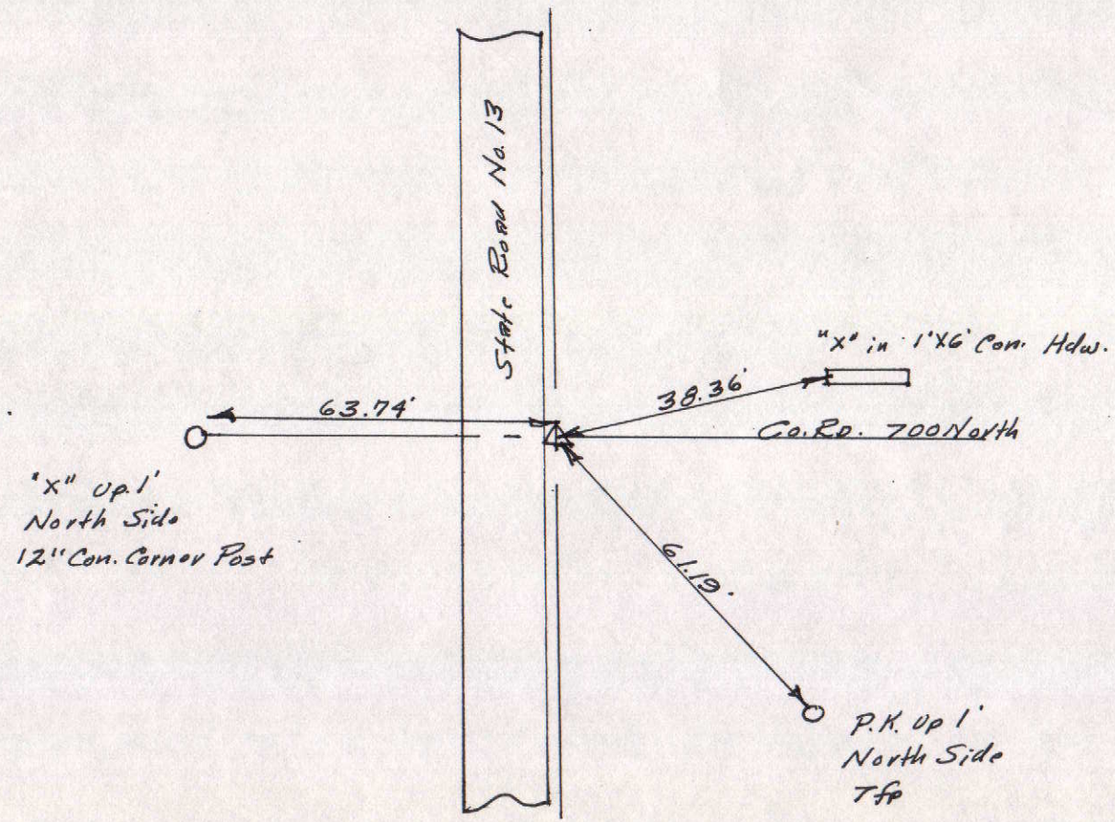

NORTH

Tied by: LP & J.Y. Date: 6-20-97

Drawn by: LP Date: 7-21-97

Checked by: _____ Date: _____

DESCRIPTION OF MONUMENT

1" Brass pin in 4"X4" casting 0.2' below asphalt pavement

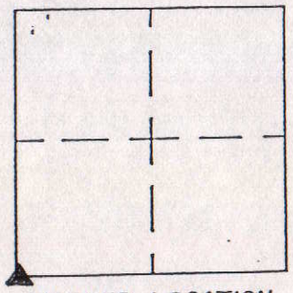

MARKER LOCATION

Approved: _____ Date: _____

COUNTY SURVEYOR

COUNTY SURVEYOR'S - SECTION CORNER TIES

SECTION	TOWNSHIP	RANGE	BOOK	PAGE	ELEVATION	UC ZONE STATE PLANE COORD		LATITUDE	LONGITUDE
4	20	6				X=	Y=		

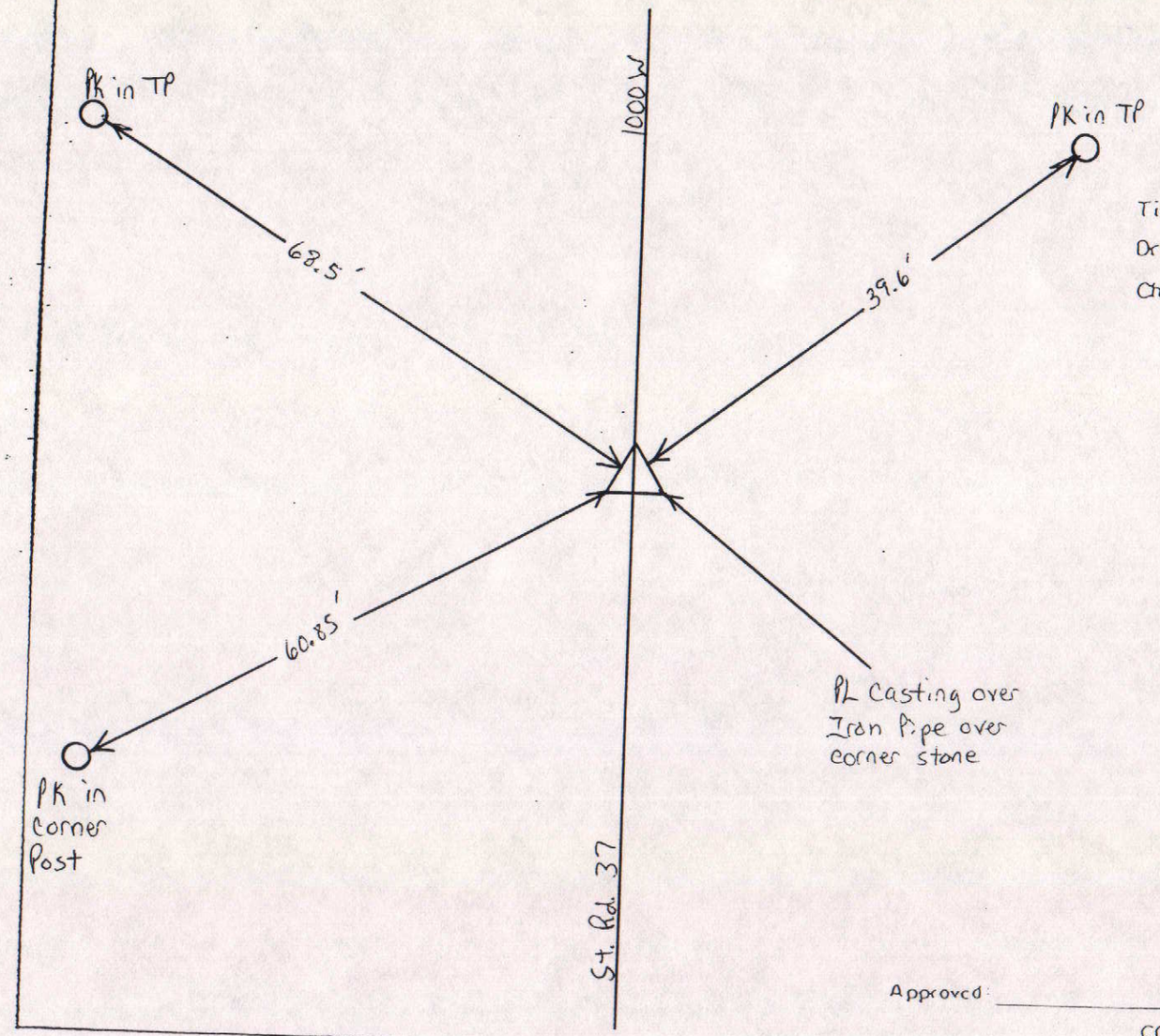

NORTH

SCALE 1" = 40'

SHEET ___ OF ___ SHEETS

Tied by: _____ Date: _____

Drawn by: BAN Date: 3-25-93

Checked by: _____ Date: _____

DESCRIPTION OF MONUMENT

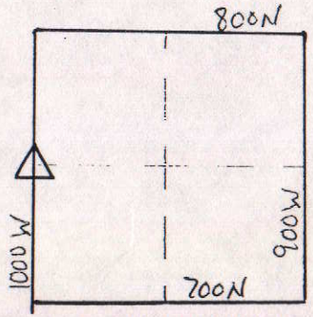

MARKER LOCATION

Approved: _____ Date: _____

COUNTY SURVEYOR

COUNTY SURVEYOR'S - SECTION CORNER TIES

SECTION	TOWNSHIP	RANGE	BOOK	PAGE	ELEVATION	UC ZONE STATE PLANE COORD		LATITUDE	LONGITUDE
4	20N	6E	15	12		X=	Y=		

NORTH

Tied by: LP:BN Date: 2-7-96

Drawn by: LP Date: 6-25-96

Checked by: _____ Date: _____

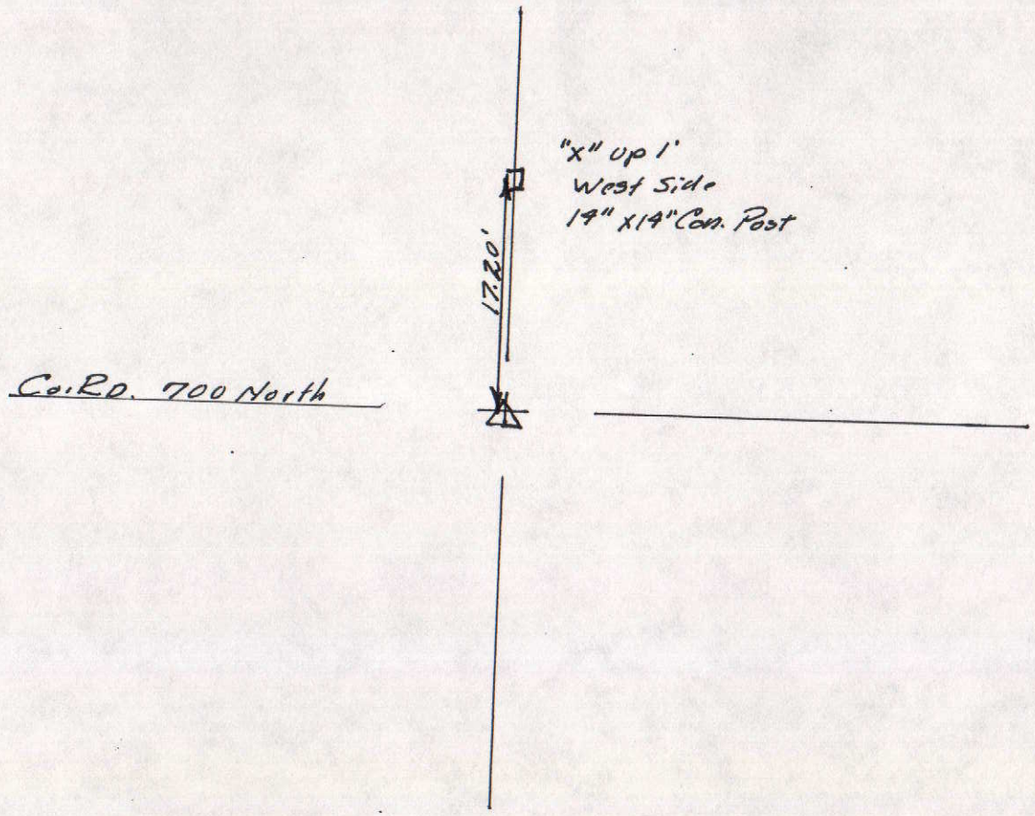

DESCRIPTION OF MONUMENT

1/2" Bent Spike flush with asphalt

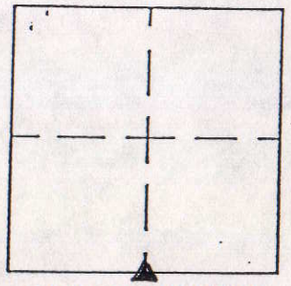

MARKER LOCATION

Approved: _____ Date: _____

COUNTY SURVEYOR

COUNTY SURVEYOR'S - SECTION CORNER TIES

SECTION	TOWNSHIP	RANGE	BOOK	PAGE	ELEVATION	UC ZONE STATE PLANE COORD		LATITUDE	LONGITUDE
4	20N	6E				X=	Y=		

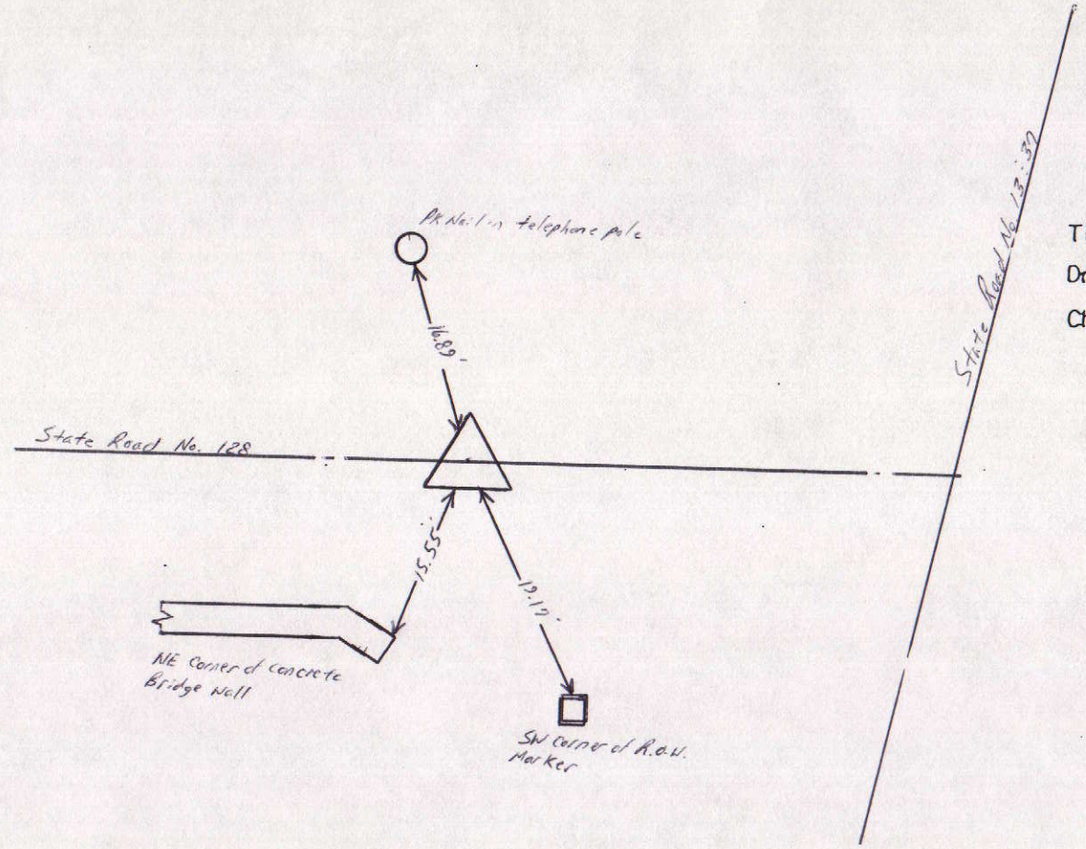

NORTH

Tied by: L.P.: BAN Date: 1995

Drawn by: BAN Date: 11/16/96

Checked by: _____ Date: _____

DESCRIPTION OF MONUMENT

Harrison Monument 2" below surface of asphalt Road

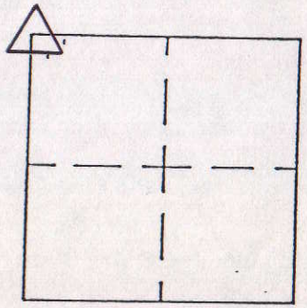

MARKER LOCATION

Approved: _____ Date: _____

COUNTY SURVEYOR