SEC. 27, TWP. 21 N., R. 6 E.



COUNTY SURVEYOR'S - SECTION CORNER TIES

SECTION	TOWNSHIP	RANGE	BOOK	PAGE	ELEVATION	UC ZONE STATE PLANE COORD		LATITUDE	LONGITUDE
27	21N	6E	21	17		X=	Y=		

NORTH

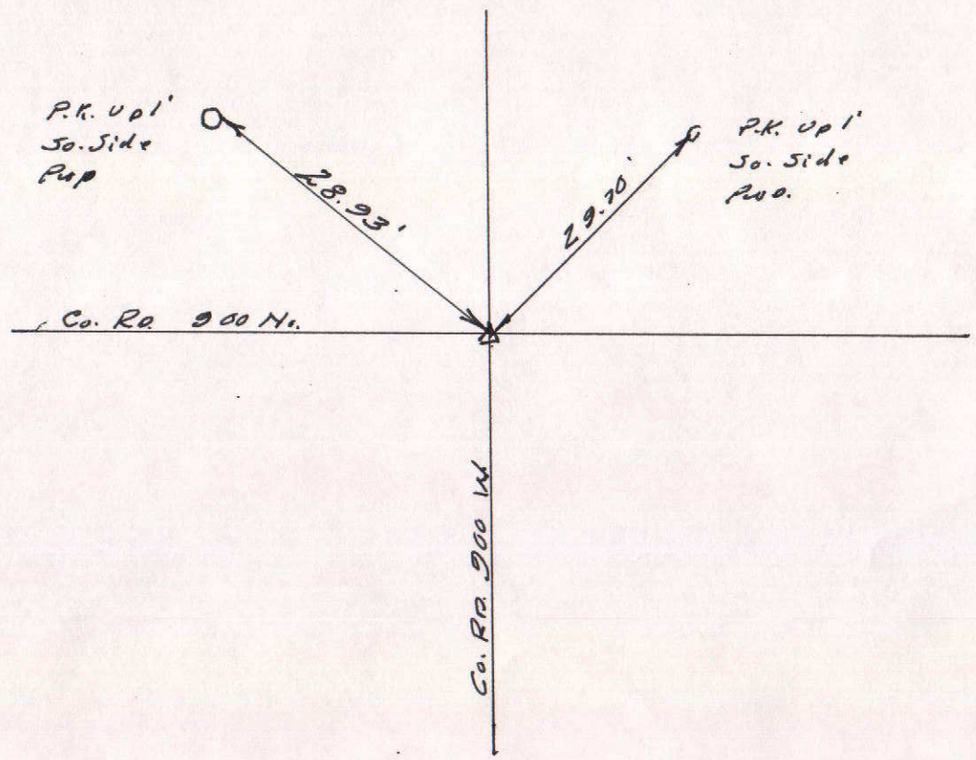

Tied by: LP & TY Date: 6-24-97

Drawn by: LP Date: 9-8-97

Checked by: _____ Date: _____

DESCRIPTION OF MONUMENT

3/8" Rebar flush with Asphalt

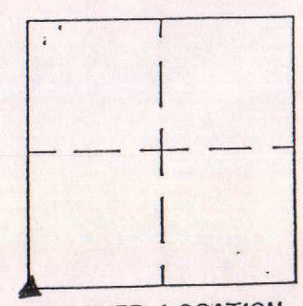

MARKER LOCATION

Approved: _____ Date: _____

COUNTY SURVEYOR

COUNTY SURVEYOR'S - SECTION CORNER TIES

SECTION	TOWNSHIP	RANGE	BOOK	PAGE	ELEVATION	UC ZONE STATE PLANE COORD		LATITUDE	LONGITUDE
27	21N	6E				X=	Y=		

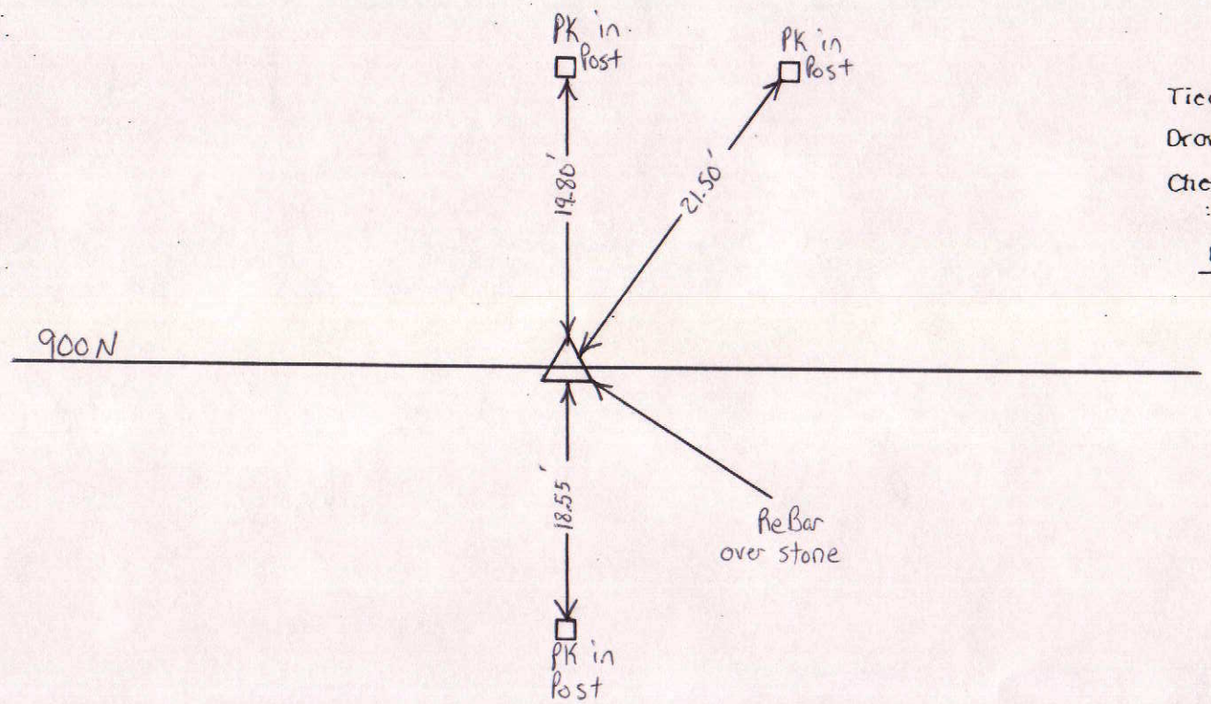

NORTH

SCALE 1" = 40'

SHEET ___ OF ___ SHEETS

Tied by: _____ Date: _____

Drawn by: BAN Date: 1-13-93

Checked by: _____ Date: _____

DESCRIPTION OF MONUMENT

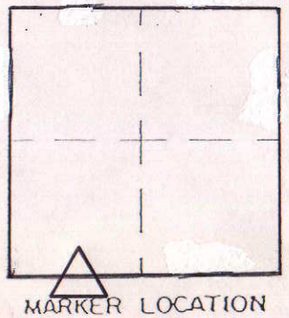

MARKER LOCATION

Approved: _____ Date: _____

COUNTY SURVEYOR

FRANKTON

COUNTY SURVEYOR'S - SECTION CORNER TIES

SECTION	TOWNSHIP	RANGE	BOOK	PAGE	ELEVATION	UC ZONE STATE PLANE COORD		LATITUDE	LONGITUDE
27	21N	6E			862.223	X=	Y=		

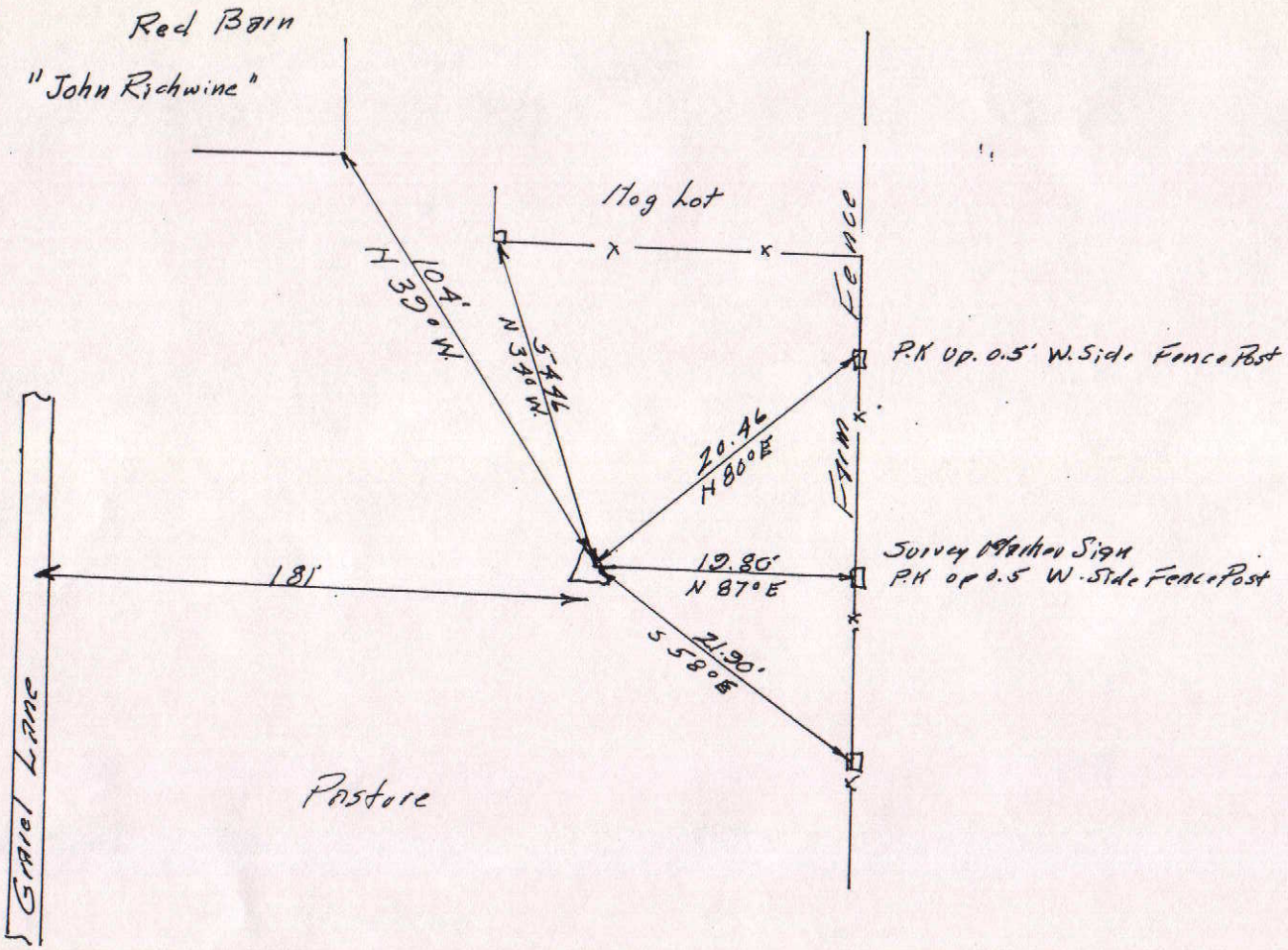

NORTH

SCALE 1" = 40'

SHEET ___ OF ___ SHEETS

Tied by: L.P. & B.N. Date: 12-21-94

Drawn by: L.P. Date: 12-21-94

Checked by: _____ Date: _____

DESCRIPTION OF MONUMENT

Brass monument in 12" Dia. Con. Post 10" Below Ground.

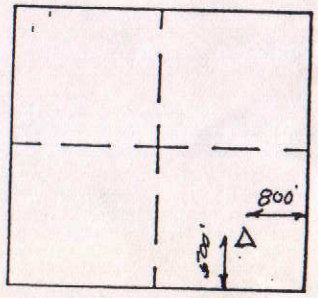

MARKER LOCATION

Approved: _____ Date: _____

COUNTY SURVEYOR

COUNTY SURVEYOR'S - SECTION CORNER TIES

SECTION	TOWNSHIP	RANGE	BOOK	PAGE	ELEVATION	UC ZONE STATE PLANE COORD		LATITUDE	LONGITUDE
27	21N	6E	21	16		X=	Y=		

NORTH

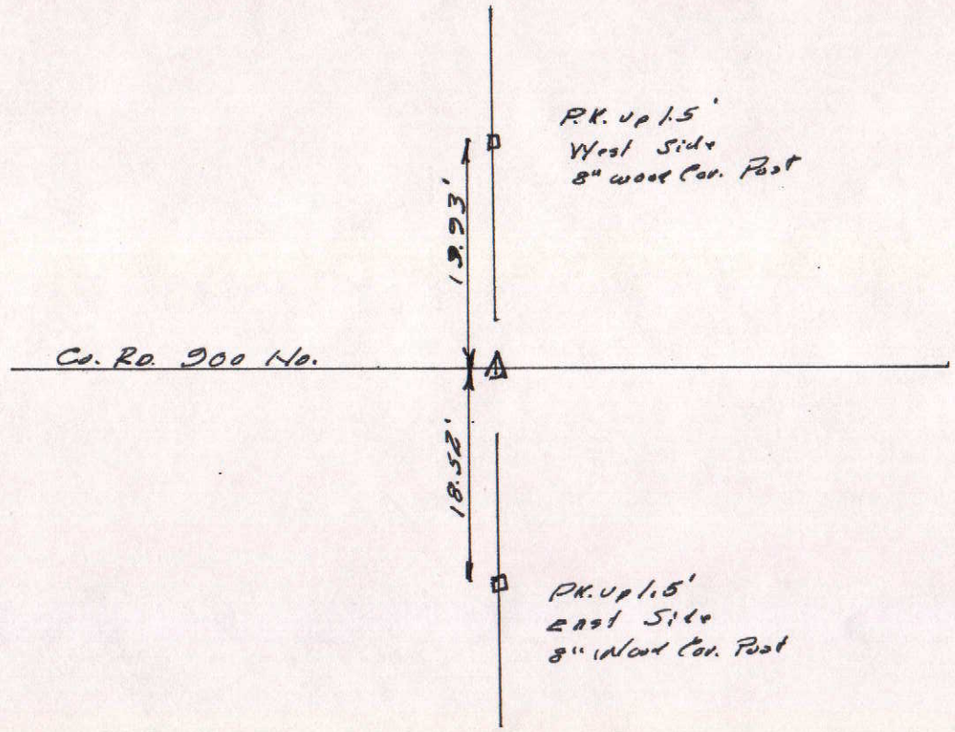

Tied by: LP & JY Date: 6-24-97

Drawn by: LP Date: 9-8-97

Checked by: _____ Date: _____

DESCRIPTION OF MONUMENT

3/8" Rebar Flush with Asphalt

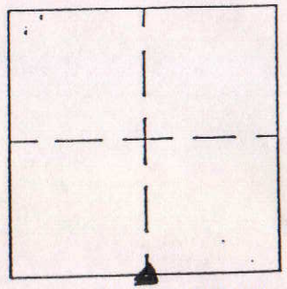

MARKER LOCATION

Approved: _____ Date: _____

COUNTY SURVEYOR