SEC. 16, TWP. 19N, R.6E.

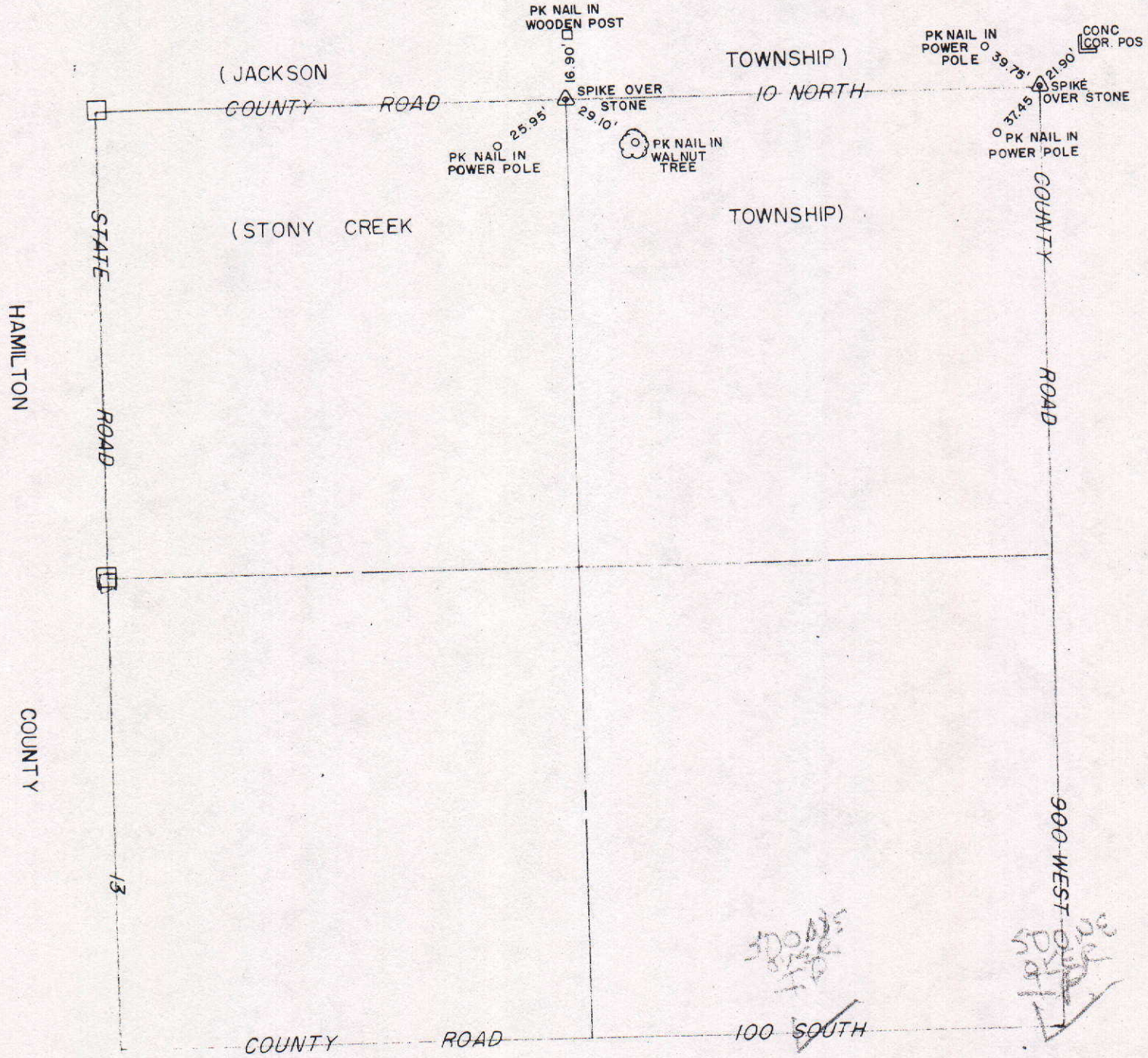

COUNTY SURVEYOR'S - SECTION CORNER TIES

SECTION	TOWNSHIP	RANGE	BOOK	PAGE	ELEVATION	UC ZONE STATE PLANE COORD		LATITUDE	LONGITUDE
16	19N	6E	13	12A		X=	Y=		

NORTH

Tied by: LP : BAN Date: 9/18/95

Drawn by: BAN Date: 11/8/95

Checked by: _____ Date: _____

DESCRIPTION OF MONUMENT

RR Spike .05' below surface of asphalt Road

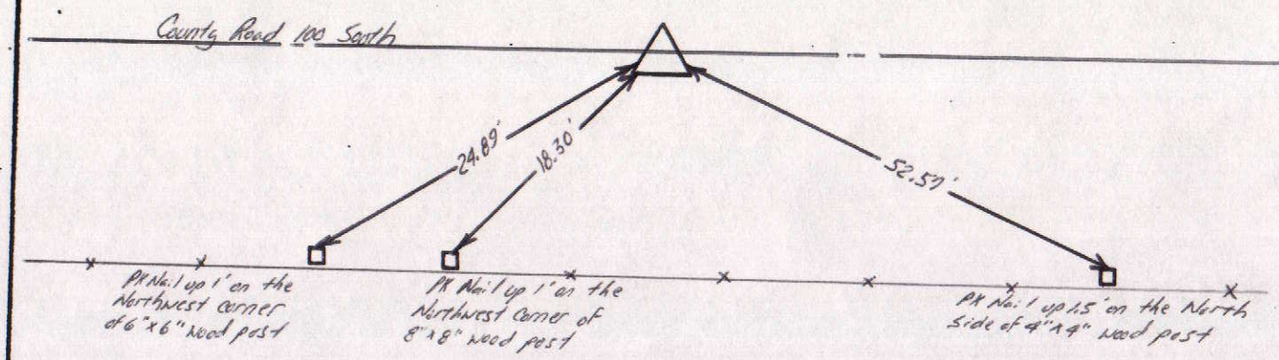

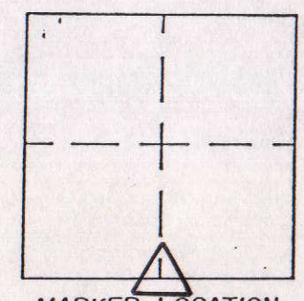

MARKER LOCATION

Approved: _____ Date: _____

COUNTY SURVEYOR

COUNTY SURVEYOR'S - SECTION CORNER TIES

SECTION	TOWNSHIP	RANGE	BOOK	PAGE	ELEVATION	UC ZONE STATE PLANE COORD		LATITUDE	LONGITUDE
16	19N	6E	12	6B		X=	Y=		

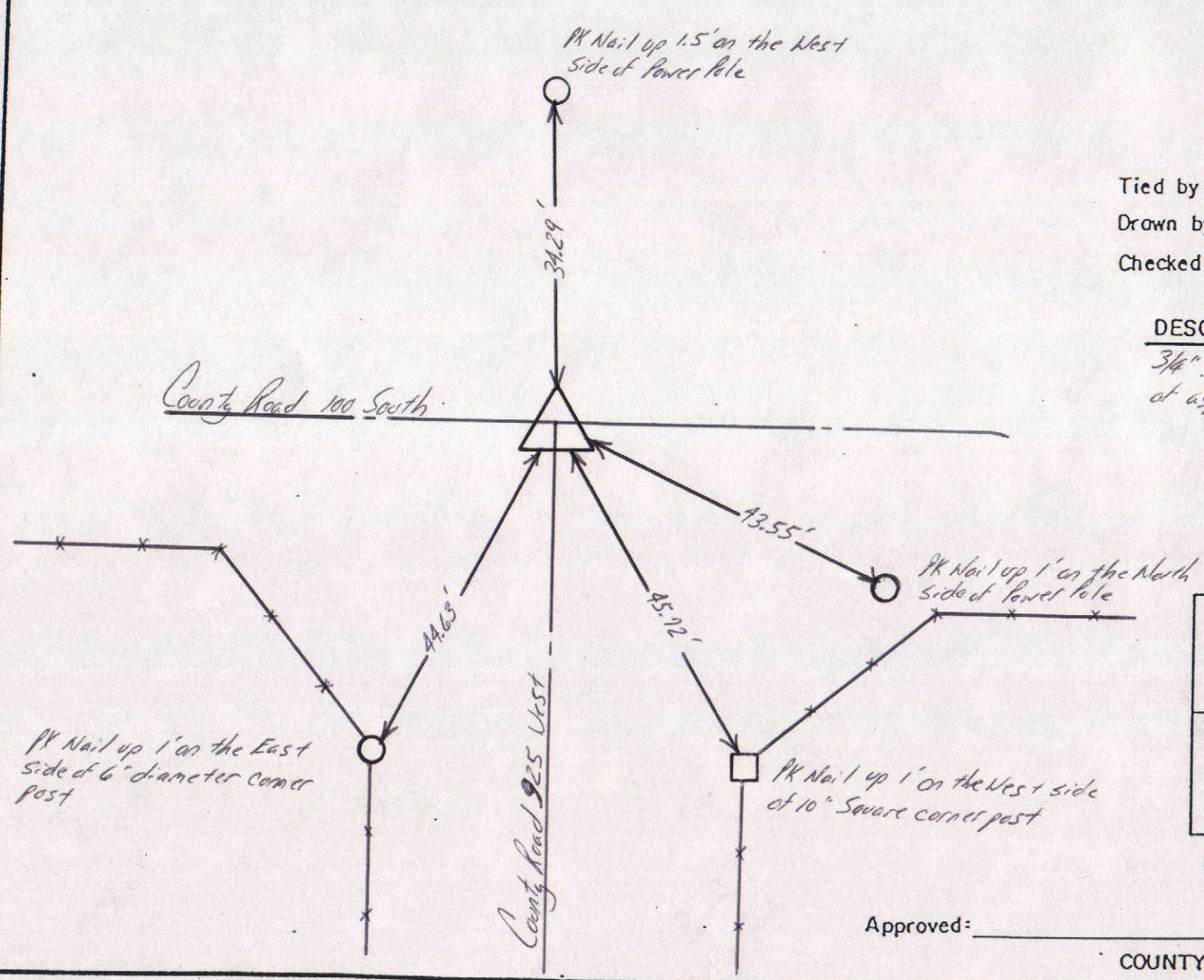

NORTH

Tied by: LP; JB Date: 8/24/95

Drawn by: BAN Date: 10/17/95

Checked by: _____ Date: _____

DESCRIPTION OF MONUMENT

3/4" Iron Pipe - 2' below surface of asphalt Road

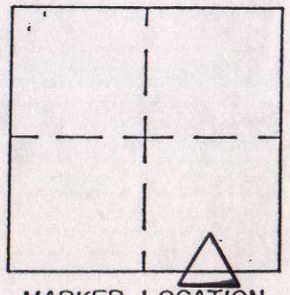

MARKER LOCATION

Approved: _____ Date: _____

COUNTY SURVEYOR

COUNTY SURVEYOR'S - SECTION CORNER TIES

SECTION	TOWNSHIP	RANGE	BOOK	PAGE	ELEVATION	UC ZONE STATE PLANE COORD		LATITUDE	LONGITUDE
16	19	6				X=	Y=		

NORTH

SCALE 1" = 40'

SHEET ___ OF ___ SHEETS

Tied by: BAN & DM Date: 8-18-92

Drawn by: BAN Date: 10-9-92

Checked by: _____ Date: _____

DESCRIPTION OF MONUMENT

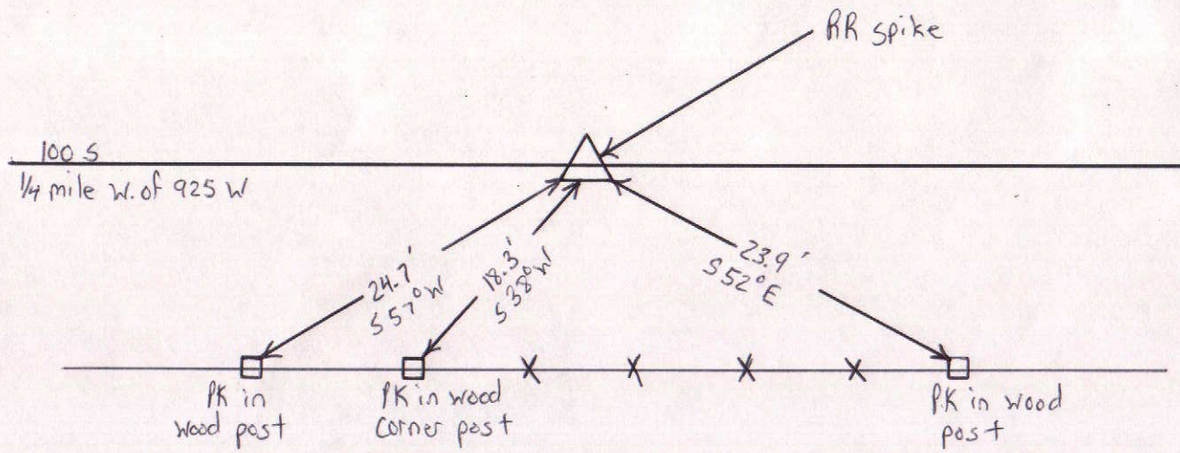

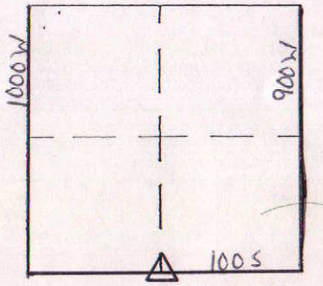

MARKER LOCATION

Approved: _____ Date: _____

COUNTY SURVEYOR

COUNTY SURVEYOR'S - SECTION CORNER TIES

SECTION	TOWNSHIP	RANGE	BOOK	PAGE	ELEVATION	UC ZONE STATE PLANE COORD		LATITUDE	LONGITUDE
16	19N	8E	3	17A		X=	Y=		

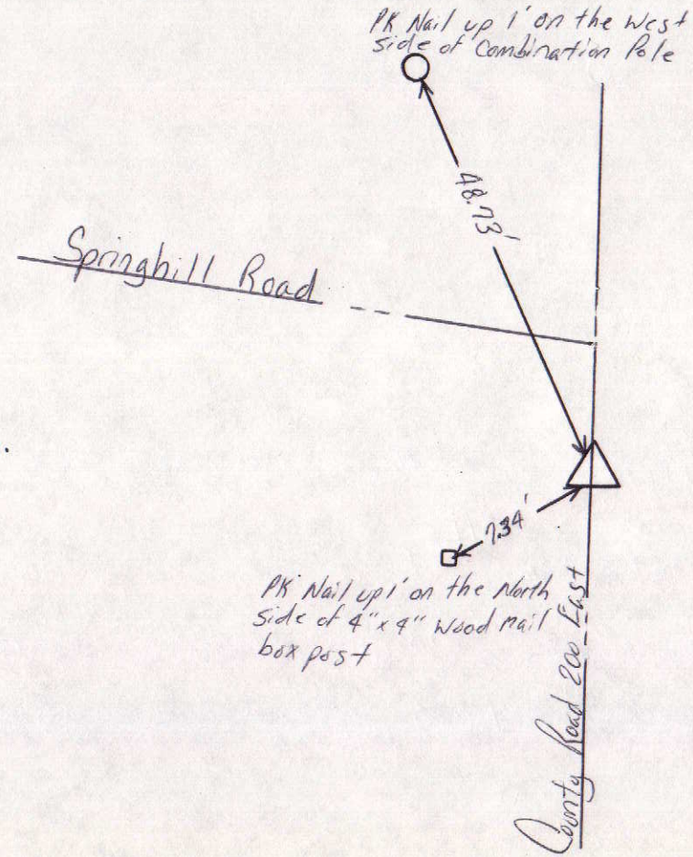

NORTH

SCALE 1" = 40'

SHEET ___ OF ___ SHEETS

Tied by: L.P.&C.G. Date: 6/5/95

Drawn by: BAN Date: 6/15/95

Checked by: _____ Date: _____

DESCRIPTION OF MONUMENT

Brass Pin 1" below surface of square casting 1" below surface of asphalt Road

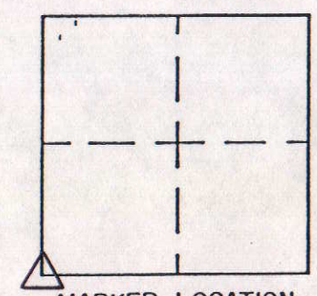

MARKER LOCATION

Approved: _____ Date: _____

COUNTY SURVEYOR

COUNTY SURVEYOR'S - SECTION CORNER TIES

SECTION	TOWNSHIP	RANGE	BOOK	PAGE	ELEVATION	UC ZONE STATE PLANE COORD		LATITUDE	LONGITUDE
16	19N	6E				X=	Y=		

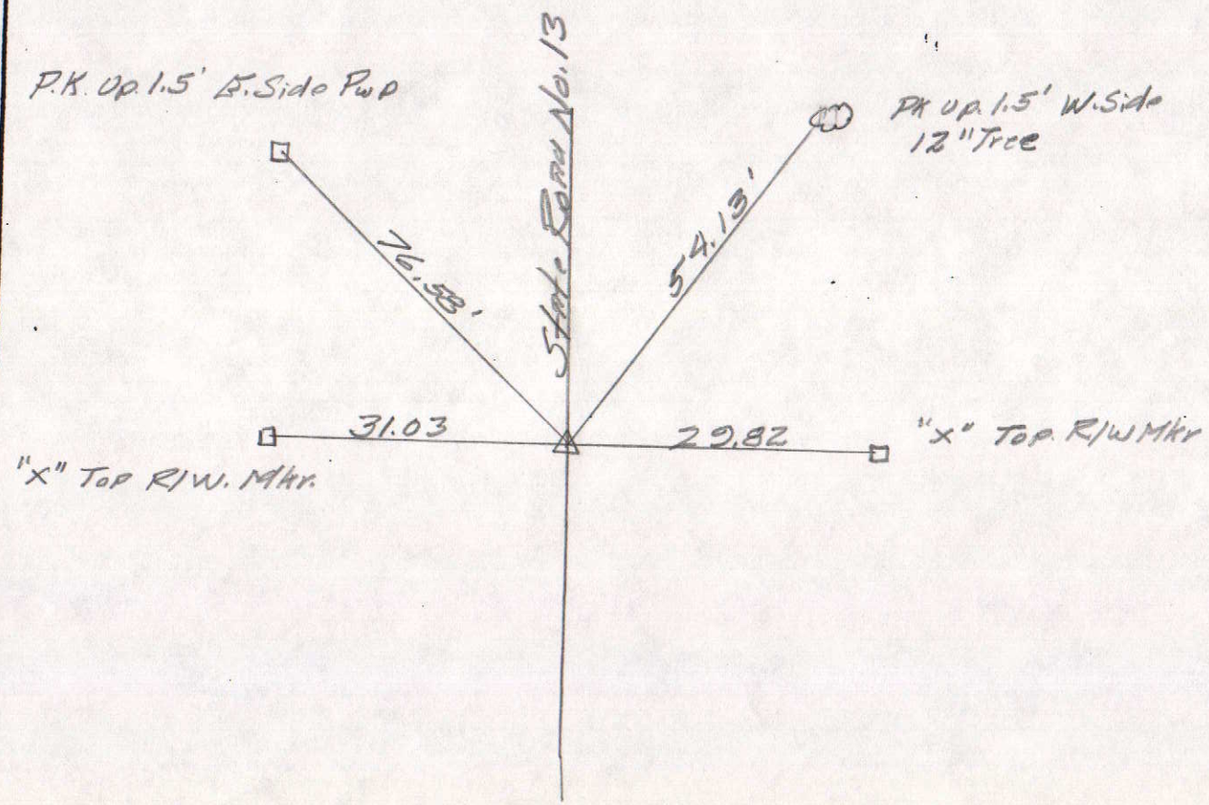

NORTH

SCALE 1" = 40'

SHEET ___ OF ___ SHEETS

Tied by: LP & J.B Date: 7-31-95

Drawn by: LP Date: 7-31-95

Checked by: _____ Date: _____

DESCRIPTION OF MONUMENT

Stone - High Point
Down 1.5 in Casting
Flush / Asphalt

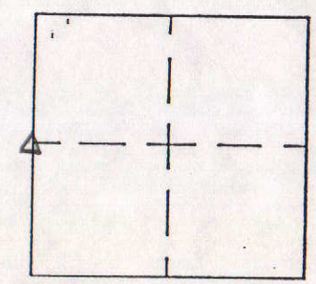

MARKER LOCATION

Approved: _____ Date: _____

COUNTY SURVEYOR

COUNTY SURVEYOR'S - SECTION CORNER TIES

SECTION	TOWNSHIP	RANGE	BOOK	PAGE	ELEVATION	UC ZONE STATE PLANE COORD		LATITUDE	LONGITUDE
16	19N	6E				X=	Y=		

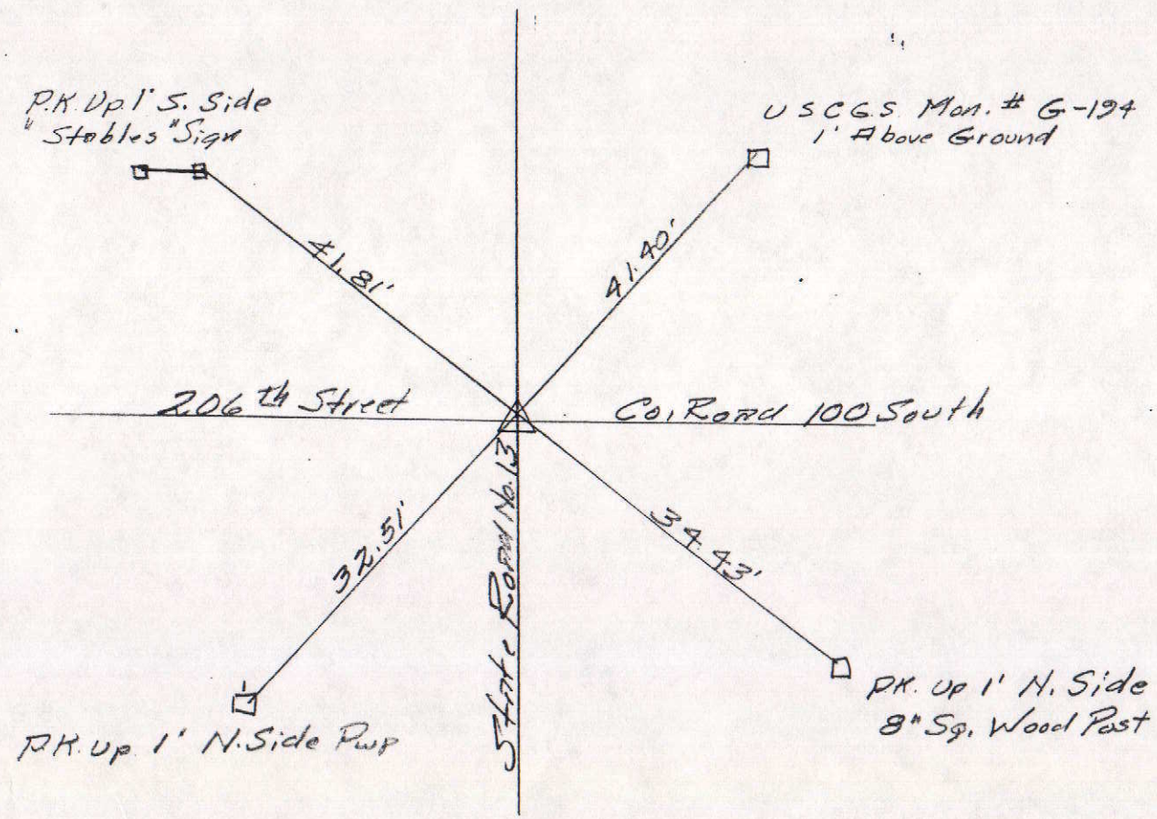

NORTH

SCALE 1" = 40'

SHEET ___ OF ___ SHEETS

Tied by: LP & J.B Date: 7-31-95

Drawn by: LP Date: 7-31-95

Checked by: _____ Date: _____

DESCRIPTION OF MONUMENT

1/2" Iron Pipe down 0.2' in Casting Flush/Asphalt

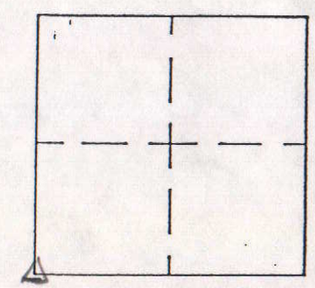

MARKER LOCATION

Approved: _____ Date: _____

COUNTY SURVEYOR

COUNTY SURVEYOR'S - SECTION CORNER TIES

SECTION	TOWNSHIP	RANGE	BOOK	PAGE	ELEVATION	UC ZONE STATE PLANE COORD		LATITUDE	LONGITUDE
16	19	6				X=	Y=		

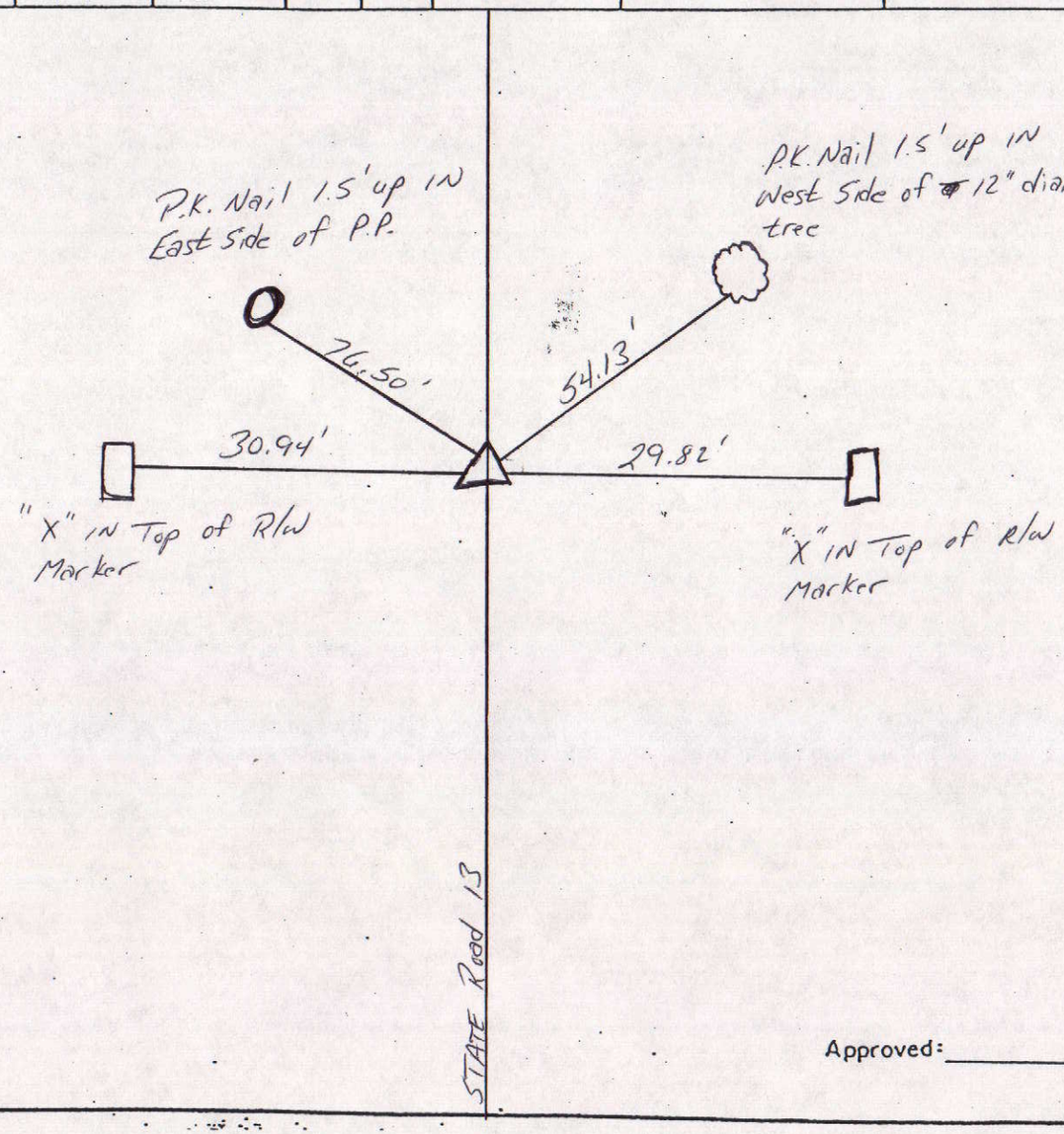

NORTH

Tied by: MC/RW Date: 6/17/02

Drawn by: RW Date: 6/17/02

Checked by: _____ Date: _____

DESCRIPTION OF MONUMENT

1/2" IRON ROD SET IN CONCRETE, FLUSH W/Asphalt

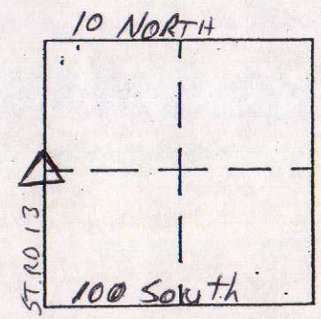

MARKER LOCATION

Approved: _____ Date: _____

COUNTY SURVEYOR

COUNTY SURVEYOR'S - SECTION CORNER TIES

SECTION	TOWNSHIP	RANGE	BOOK	PAGE	ELEVATION	UC ZONE STATE PLANE COORD		LATITUDE	LONGITUDE
16	19	6				X=	Y=		

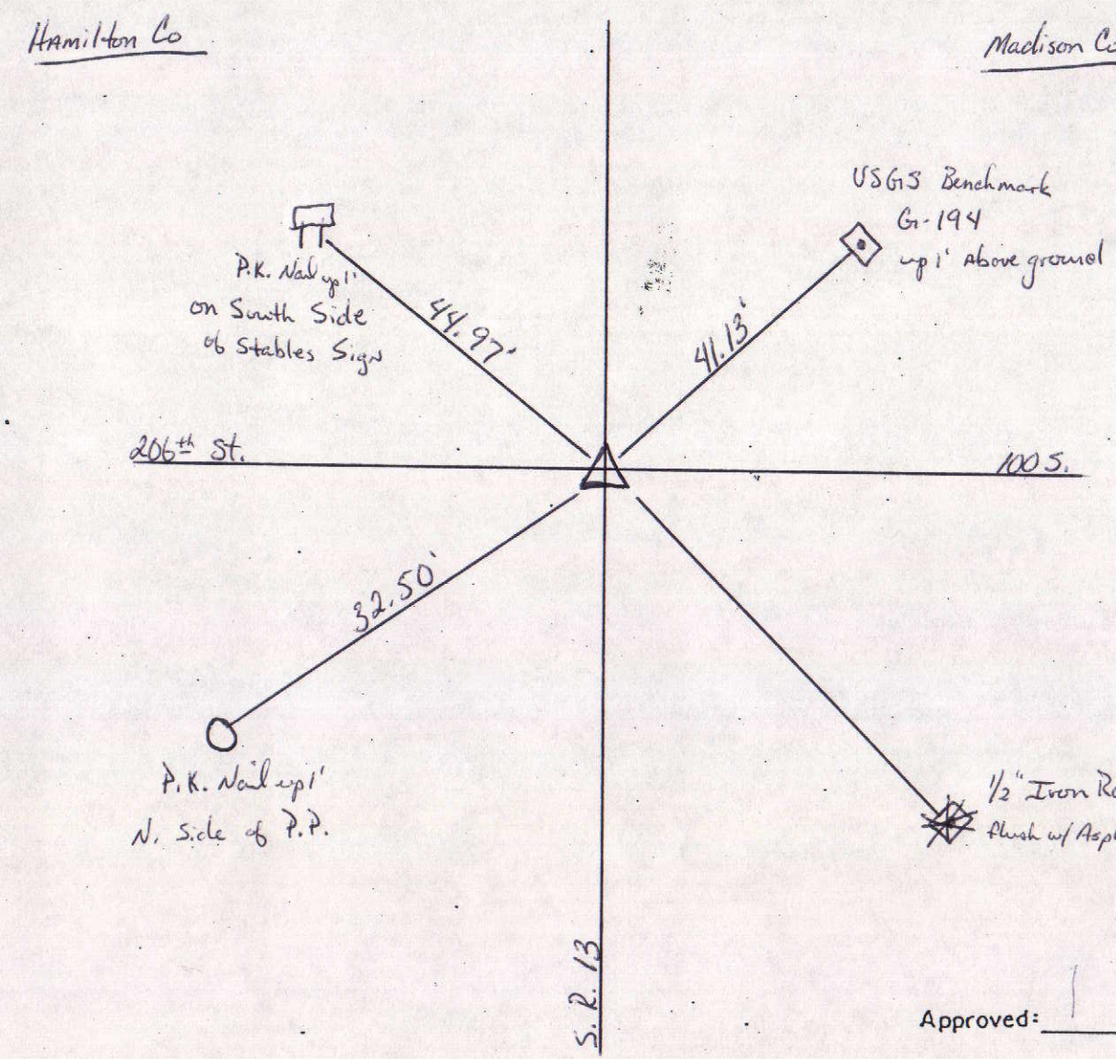

NORTH

Tied by: M.C. - R.W. Date: 6-17-02

Drawn by: M.C. Date: 6-17-02

Checked by: _____ Date: _____

DESCRIPTION OF MONUMENT

1/2" Iron Rod. Set in Concrete flush w/ Asphalt.

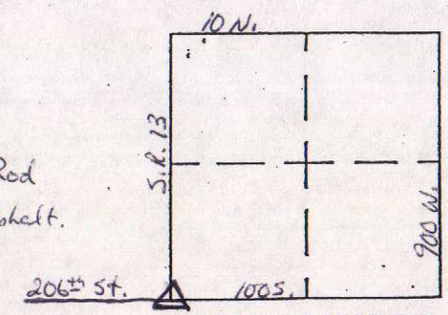

MARKER LOCATION

Approved: _____ Date: _____

COUNTY SURVEYOR